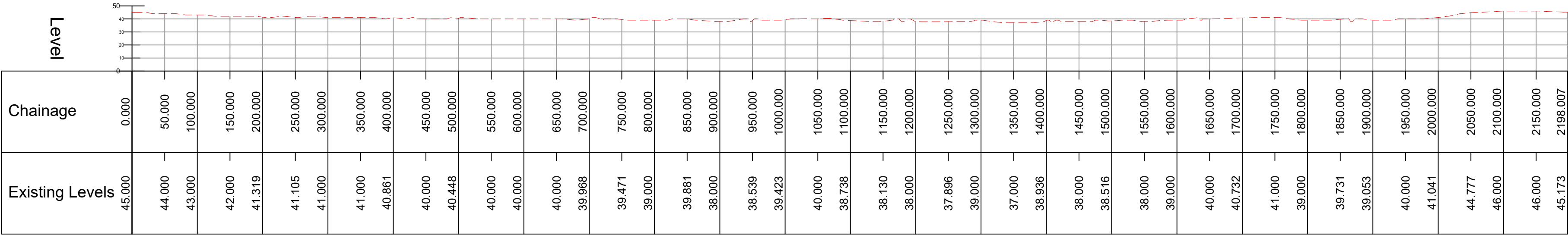



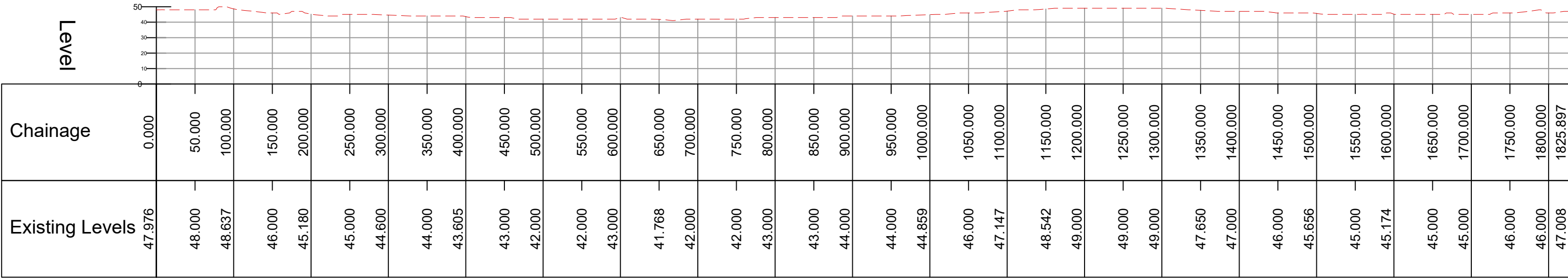
DERRYAROGUE BOG - ALIGNMENT 1 - LONGSECTION (11)  
SCALE: H 1:5000,V 1:2500. DATUM: 0.000



DERRYAROGUE BOG - ALIGNMENT 2 - LONGSECTION  
SCALE: H 1:5000,V 1:2500. DATUM: 0.000



DERRYADD BOG - ALIGNMENT 1 - LONGSECTION  
SCALE: H 1:5000,V 1:2500. DATUM: 0.000



DERRYADD BOG - ALIGNMENT 2 - LONGSECTION  
SCALE: H 1:5000,V 1:2500. DATUM: 0.000

- NOTES:
- DRAWINGS FOR PLANNING PURPOSES ONLY.
  - FIGURED DIMENSIONS ONLY TO BE TAKEN FROM THIS DRAWING.
  - GRID REFERENCES TO ITM.
  - ALL LEVELS SHOWN RELATE TO ORDNANCE SURVEY DATUM AT MALIN HEAD

A	03.03.25	PLANNING ISSUE	MN	CN
Rev	Date	Description	By	Chkd.

Client:

**Bord na Móna**

Project:

DERRYADD DERRYAROGUE & LOUGH  
BANNOW BOGS SUBSTITUTE CONSENT

Title:

EXISTING BOG  
LONG SECTIONS  
Sheet 1 of 2

Scale @ A1: As shown

Prepared by: M. Nolan  
Checked: C. Naughton  
January 2025

Project Director: S. Tinnelly

Drawing Status: Planning

**TOBIN**  
CONSULTING ENGINEERS

Tel: +353 (0)91 565 211  
Email: info@tobin.ie  
www.tobin.ie

TOBIN Consulting Engineers will not be liable for any use of this document for any purpose other than that for which it was originally prepared and provided. Except where specifically and explicitly agreed in writing by TOBIN Consulting Engineers, no copyright holder, no part of this document may be reproduced or transmitted in any form and the document shall not be relied upon by any third party for any purpose.

Drawing No.: 11400-2016

Revision: A